

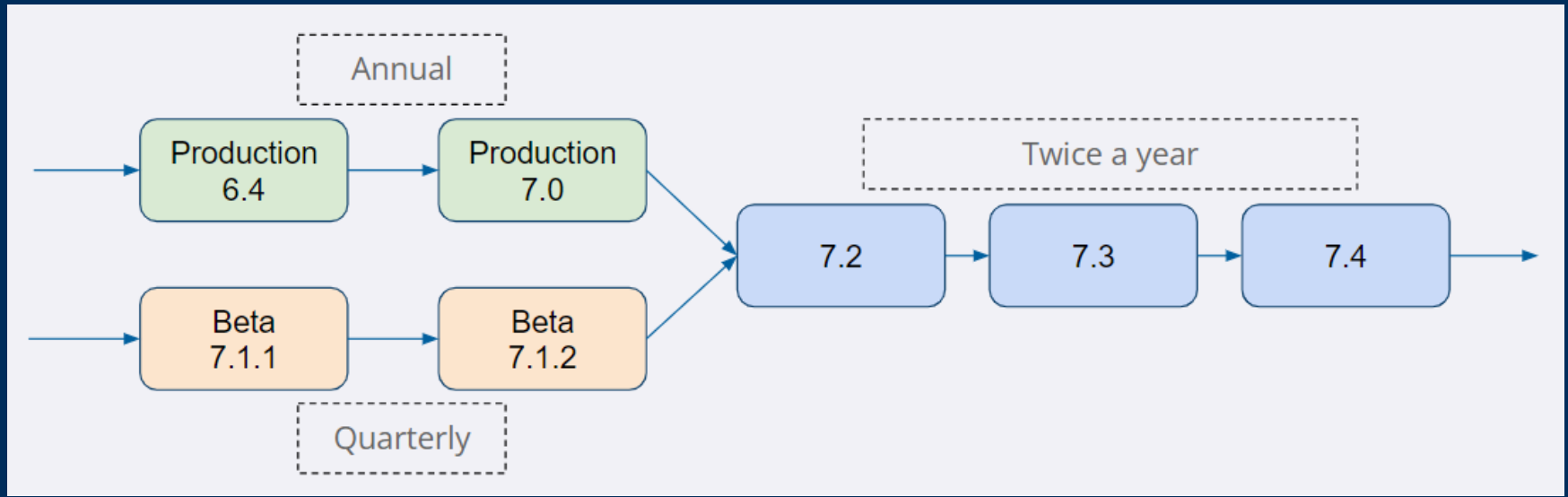
Presented By:  
Rogerio Castejon

# What's New in Landfolio? ¿Qué hay de nuevo en Landfolio?

Landfolio User Conference  
Mayo 2023

# Landfolio Back Office

## New Release Cycle



# Landfolio Back Office

---

7.2

Junio 2022

7.3

Enero 2023

7.4

(medios 2023)

Ahora tendremos soporte para cada versión durante 2 años



## Contenido

Novedoso en Landfolio

Novidades em Landfolio

What's New on Landfolio

01

Dato Estructurado (Structure Data) – Que es?

02

Qué hay de nuevo em Datos Estructurado

03

Reglas de Negocios (Business Rules)

04

Busquedas

05

Mapas y Polígonos

06

Documentos

07

Inteface Usuarios - UI / UX

08

Importadores

09

ArcGIS Server

10

Chile Modulo Defensa de la Propiedad




# Dato Estructurado

---



# Que es Datos Estructurado?

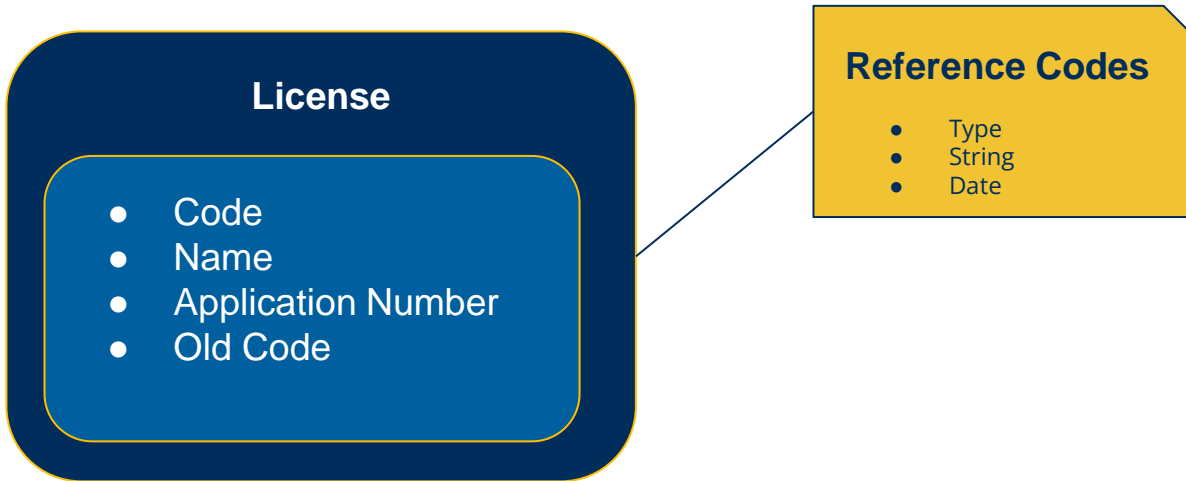


# Que es Datos Estructurado?

## License

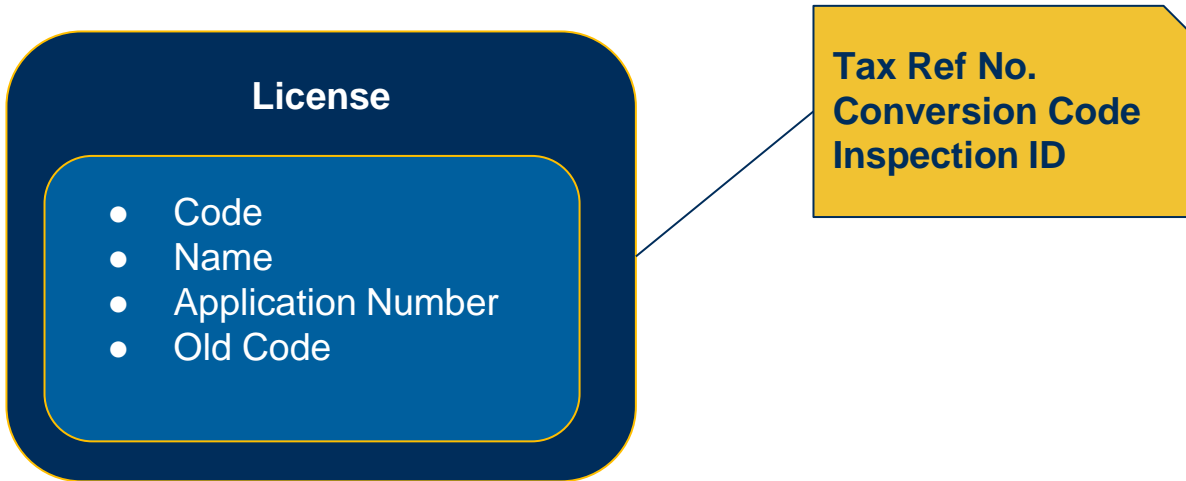
- Code
- Name
- Application Number
- Old Code

# Que es Datos Estructurado?

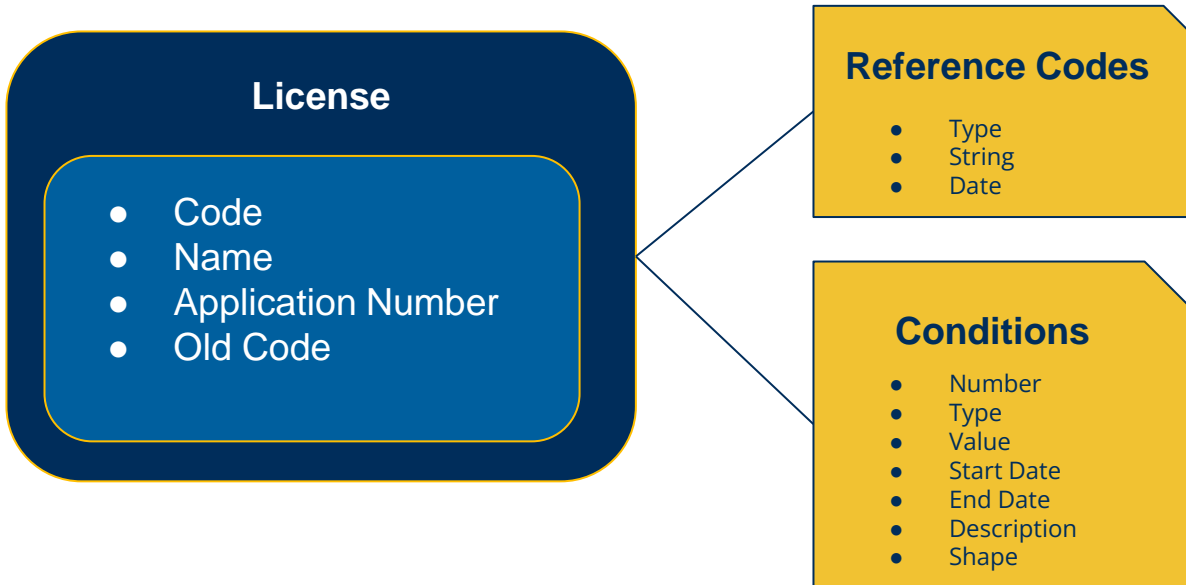




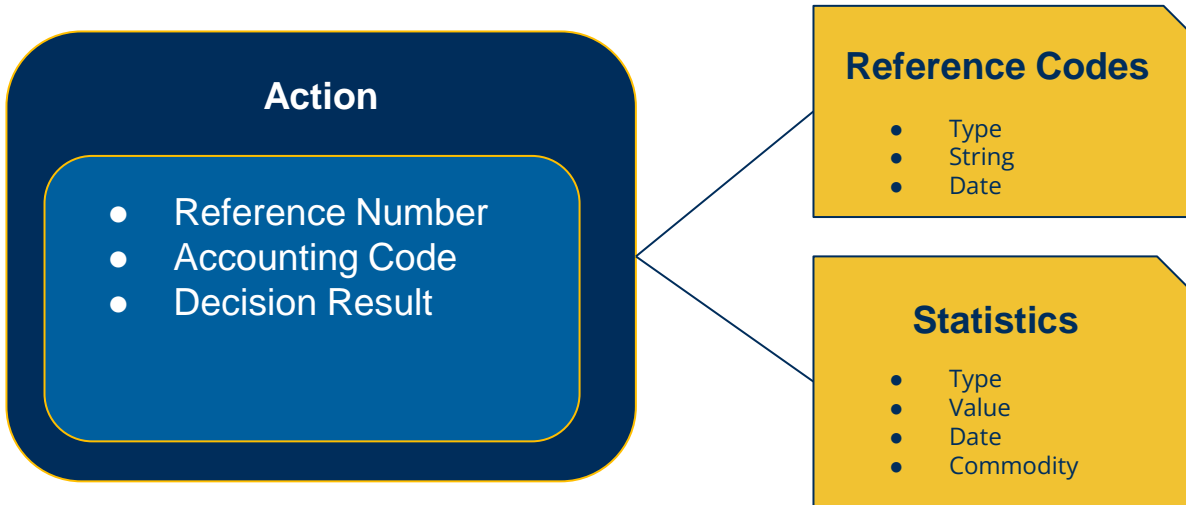
# Que es Datos Estructurado?



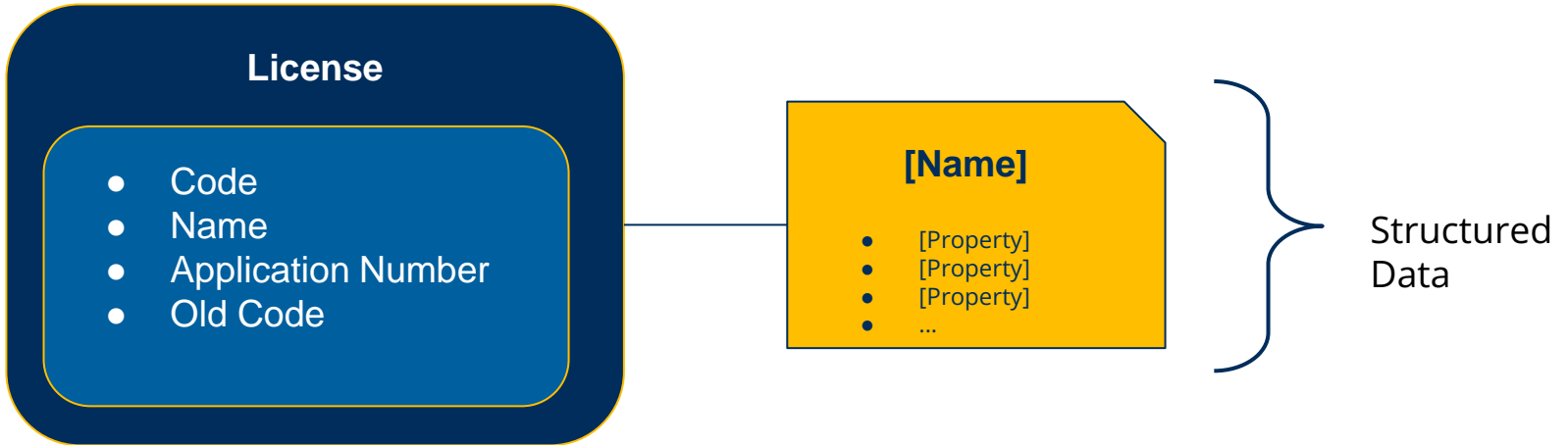
# Que es Datos Estructurado?



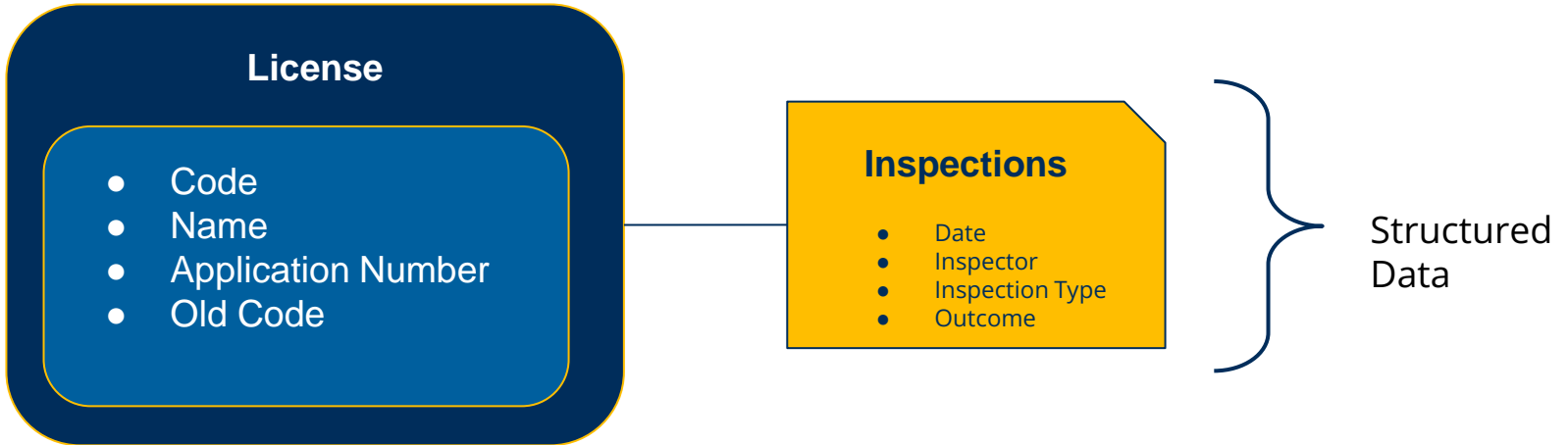
# Que es Datos Estructurado?



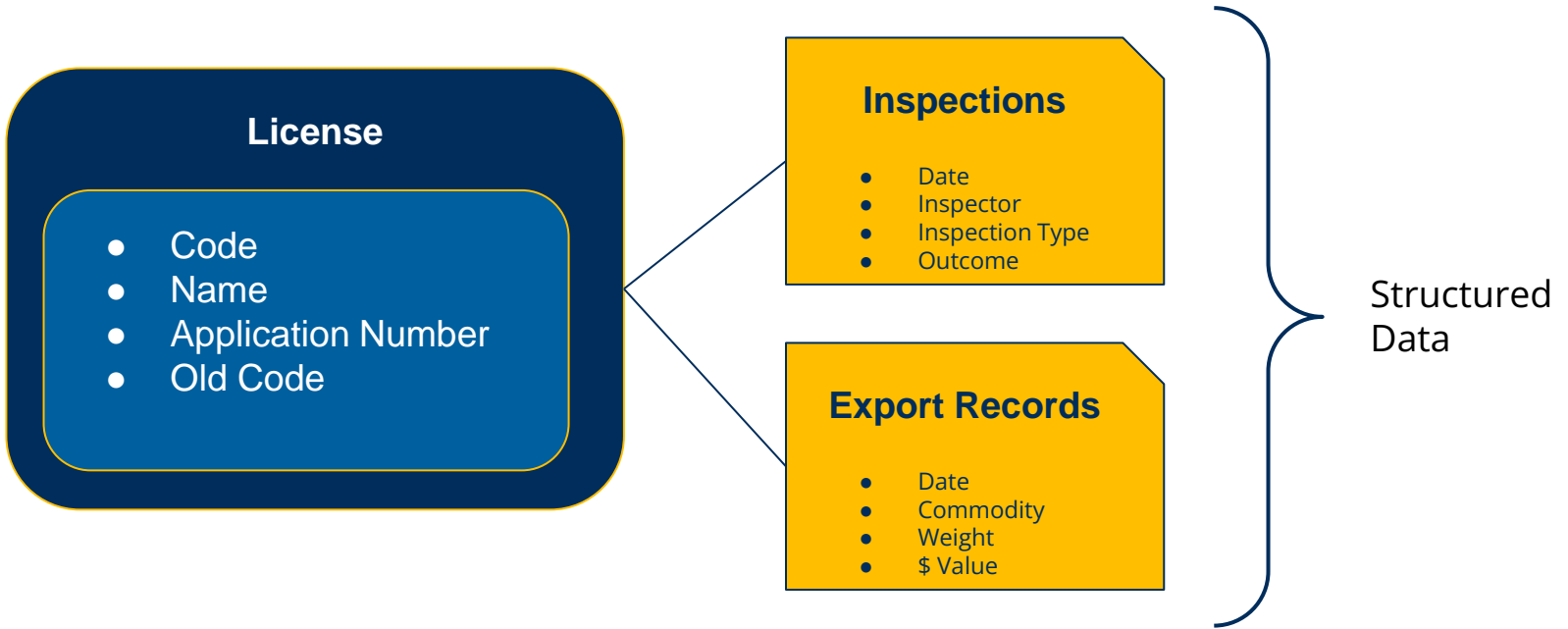
# Que es Datos Estructurado?



# Que es Datos Estructurado?



# Que es Datos Estructurado?



# Que es Datos Estructurado?



## Production Partners

There are 5 items in the list.

Partner	Period Start Date	Period End Date	Product Weight	
Halo Resources <input type="checkbox"/> <input type="text"/>	06 February 2019	02 December 2020	893	Grams
Matamec <input type="checkbox"/> <input type="text"/>	03 November 2020	09 March 2021	1226	Grams
Twin Metals <input type="checkbox"/> <input type="text"/>	10 March 2021	17 August 2022	3517	Grams
Matamec <input type="checkbox"/> <input type="text"/>	03 April 2018	03 November 2019	3744	Grams
Skyharbour Resources <input type="checkbox"/> <input type="text"/>	18 August 2022	05 February 2023	4186	Grams
<input type="checkbox"/> <input type="text"/>	dd MMMM yyyy	dd MMMM yyyy		

Shape (1)

Map References (2)

Documents

Reference Codes (5)

Commodities

Agreements (3)

Groups (2)

Related Licenses (5)

Production

Actions Open (4)

Actions Closed (2)

Work Accounts

User Roles (3)

Metadata

Discussions

Audit

### Production Partners

There are 2 items in the list.

Partner	Period Start Date	Period End Date	Product Weight	
Matamec <input type="checkbox"/> <input type="text"/>	02 November 2020	02 November 2021	1226	Grams
Twin Metals <input type="checkbox"/> <input type="text"/>	03 November 2020	02 November 2022	3517	Grams
<input type="checkbox"/> <input type="text"/>	dd MMMM yyyy	dd MMMM yyyy		Grams

### Production Reports

There are 1 items in the list.

Commodity	Ore Extracted (Vol.)		Refined Commodity (Weight)		Assessed Value		Period (From)	Period (To)	Export Category
Gold <input type="checkbox"/>	200000	Cubic Metres <input type="checkbox"/>	2	Ounces <input type="checkbox"/>	200000	US Dollar <input type="checkbox"/>	dd MMMM yyyy	dd MMMM yyyy	Domestic <input type="checkbox"/>
<input type="checkbox"/>		<input type="checkbox"/>		Ounces <input type="checkbox"/>		US Dollar <input type="checkbox"/>	dd MMMM yyyy	dd MMMM yyyy	<input type="checkbox"/>



# Qué hay de nuevo en Dato Estructurado

---



# Vista Formulario

## Vista en Tabla

**Investment Period**

There are 1 items in the list.

Start	Period	End	Active	Comments
02 November 2020	2 Years	03 November 2020	Yes	
dd MMMM yyyy	Years	dd MMMM yyyy		

## Vista en Formulario

**Investment Period**

Start

Period

End

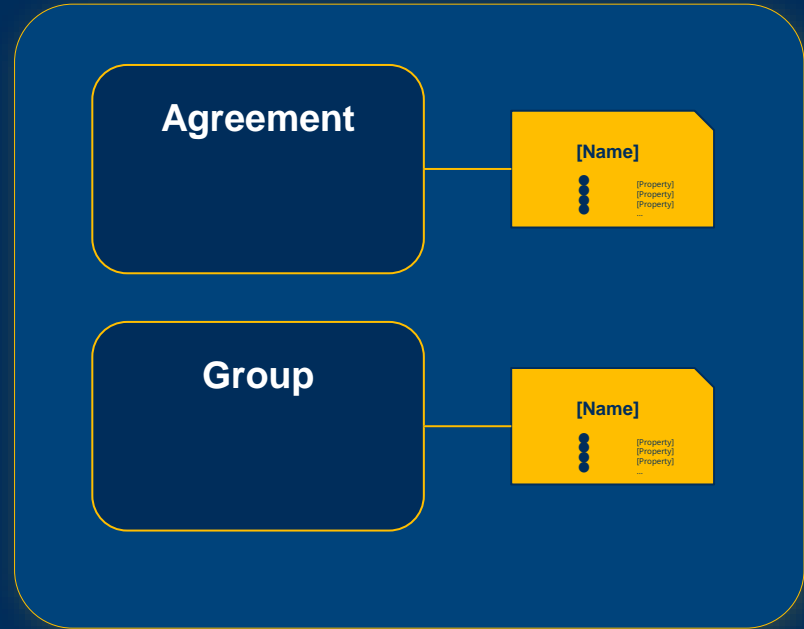
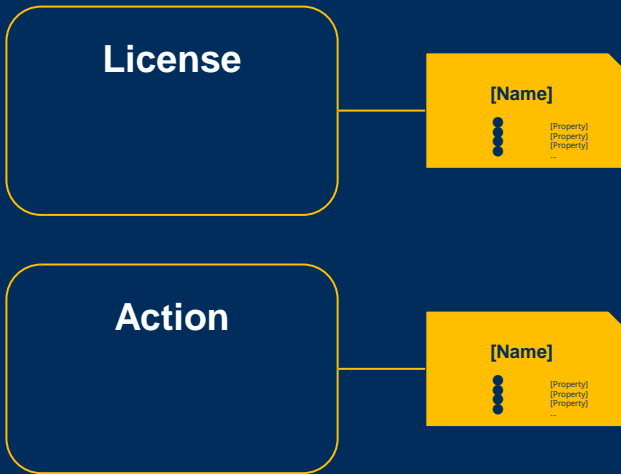
Active

Comments

Quando si tiene **solo una columna** (atributo) utilizamos la vista en Formulario



# Grupos y Contratos


























Registros de Dato Estructurado en **Contratos & Grupos**



# Cambiando Orden

Production Partners

There are 5 items in the list.

Partner	Period Start Date	Period End Date	Product Weight		
Halo Resource  	06 February 2019	02 December 2020	893	Grams	 
Matamec  	03 November 2020	09 March 2021	1226	Grams	 
Twin Metals  	10 March 2021	17 August 2022	3517	Grams	 
Matamec  	03 April 2018	03 November 2019	3744	Grams	 
Skyharbour R  	18 August 2022	05 February 2023	4186	Grams	 
 	dd MMMM yyyy	dd MMMM yyyy			

Ordenar por cualquier columna



# Tipo de Dato "Acciones"

**Production Reports**

There are 3 items in the list.

Commodity	Ore Extracted (Vol.)	Refined Commodity (Weight)	Assessed Value	Period (From)	Period (To)	Export Category	Assessment
Gold	200,000.00 Cubic Metres	2,037.00 Ounces	200,000.00 US Dollar	07 February 2020	06 February 2021	Domestic	<a href="#">Work Filing (CAD 28,000.00 of CAD 2,400.00; 100.0000 m of 0.0000 m)</a>
Gold	230,000.00 Cubic Metres	2,217.00 Ounces	34,000.00 US Dollar	03 February 2021	02 February 2022	Domestic	<a href="#">Work Filing (CAD 0.00 of CAD 400.00)</a>
Platinum Group Elements	19,000.00 Cubic Metres	893.00 Ounces	28,500.00 US Dollar	12 May 2021	11 May 2022	Domestic	<a href="#">Work Filing (CAD 1,204.34 of CAD 1,800.00)</a>

Columna pode contener **links para Acciones**



# Búsquedas



# Búsqueda 'Cerrado Por'

**Trimble landfolio**

Search

Home

Licenses

- Exploration
- Mining
- Surface
- US: Patented
- US: Unpatented

Agreements

- Confidentiality Agreement
- Joint Venture - Contractual
- Royalty

Mineral Survey

Municipal Tax

Project

Property

**Actions**

Approvals

Actions > Search

Code:

Name:

Party:

Include indirect actions through shareholding

Indirect Group:

Indirect Agreement:

User:

Role:

Responsible User:

Responsible Role:

Closed By:

Date search:  Absolute Dates  Relative Dates

Created:

Search returned 13 results

1

All	Type	Status	Action	Code	Date Due	Completed	Closed By	Account
<input type="checkbox"/>		✓	Work Filing (CAD 0.00 of CAD 1,350.00)	QB_CLM_002	30 November 2017	25 January 2018	Mike Silver	
<input type="checkbox"/>		✓	Work Filing (CAD 0.00 of CAD 1,350.00)	QB_CLM_004	30 November 2017	25 January 2018	Mike Silver	
<input type="checkbox"/>		✓	Work Filing (CAD 165,000.00 of CAD 1,350.00)	QB_CLM_001	30 November 2017	25 January 2018	Mike Silver	
<input type="checkbox"/>		✓	Work Filing (CAD 0.00 of CAD 1,350.00)	QB_CLM_005	30 November 2017	25 January 2018	Mike Silver	
<input type="checkbox"/>		✓	Work Filing (CAD 0.00 of CAD 1,350.00)	QB_CLM_003	30 November 2017	25 January 2018	Mike Silver	
<input type="checkbox"/>		✓	Work Filing (CAD 0.00 of CAD 1,350.00)	QB_CLM_007	30 November 2017	25 January 2018	Mike Silver	
<input type="checkbox"/>		✓	Work Filing (CAD 0.00 of CAD 1,350.00)	QB_CLM_006	30 November 2017	25 January 2018	Mike Silver	
<input type="checkbox"/>		✓	Work Filing (CAD 0.00 of CAD 1,350.00)	QB_CLM_001	30 November 2017	25 January 2018	Mike Silver	
<input type="checkbox"/>		✓	Submit Work Assessment Forms	ABC-12345	30 September 2017	30 September 2017	Mike Silver	
<input type="checkbox"/>		✓	Receive Work Filing Approval	ABC-12345	29 December 2017	29 December 2017	Mike Silver	
<input type="checkbox"/>		✓	Submit Credit Distribution Forms	DEF-45678	25 January 2018	25 January 2018	Mike Silver	
<input type="checkbox"/>		✓	Receive Credit Distribution Approval	DEF-45678	25 April 2018	25 April 2018	Mike Silver	
<input type="checkbox"/>		✓	Submit Work Assessment Forms	ABC-2345	31 January 2018	31 January 2018	Mike Silver	

1


Búsqueda por **Quien cierra la acción**



# Búsqueda por email en Personas y Empresas


< People > Search

Code:	<input type="text"/>	Company:	<input type="text"/>	Status:	<input type="text"/>	<input type="button" value="SEARCH"/> <a href="#">more...</a>
Surname:	<input type="text"/>	Position:	<input type="text"/>	ID Number:	<input type="text"/>	
First Name:	<input type="text"/>	Position Status:	<input type="text"/>	Nationality:	<input type="text"/>	
Region:	<input type="text"/>	Address:	<input type="text"/>	E-Mail:	<input type="text" value="hello@world.com"/>	
				Saved Search:	<input type="text"/>	



< Companies > Search

Code:	<input type="text"/>	Company Type:	<input type="text"/>	Company Status:	<input type="text"/>	<input type="button" value="SEARCH"/> <a href="#">more...</a>
Name:	<input type="text"/>	Region:	<input type="text"/>	E-Mail:	<input type="text" value="hello@world.com"/>	
Include Historical Names:	<input type="checkbox"/>	Registered Country:	<input type="text"/>	Saved Searches:	<input type="text"/>	
Abbreviation:	<input type="text"/>	Address:	<input type="text"/>			





# “Auto-expand” en Búsqueda Mantenido

landfolio 7.4 Demo

landfolio 7.4 Demo (7.4.0 (Development))

This instance is in DEVELOPER mode.

Landfolio Admin (sign out)

Search

Actions > Search

SEARCH

less...

Home

Licenses

Exploration

Mining

Confidentiality Agreement

Joint Venture - Contractual

Royalty

Mineral Survey

Municipal Tax

Project

Property

Actions

Approvals

Maps

Reports

Documents

Companies

People

Competitor Monitoring

My Settings

Admin Tools

Land Dept. Handbook

Help

Code:

Name:

Party:

User:

Role:

Responsible User:

Responsible Role:

Closed By:

Date search:  Absolute Dates  Relative Dates

Created:

Due:

Closed:

Search by Structured Data

Search returned 11 results

Jurisdiction:

Type Group:

Type:

Has Decision:

Results:

Support Statistics:

Region:

Map Reference:

Status:

Result:

Saved Searches:

Comment:

Accounting Code:

Approval Status:

On Hold:

Hide child actions:

Archived:

Filter using another search:

All	Type	Status	Action	Code	Name	Comments	Date Due	Completed	Days	Closed By	Accounting	Responsible User
<input type="checkbox"/>			Affix Tags	AM-Eagle Bay-03Oct2003-14								Judy Karder
<input type="checkbox"/>			Agreement Transfer	1712200315	JV Contract - Eagle							Judy Karder
<input type="checkbox"/>			Receive Land Tax Invoice	C***1373	C***1373							Eileen Over
<input type="checkbox"/>			Reminder	JV Contract-Eagle Bay-1004200328	Sidace Lake - Joint Venture Agreement							Judy Karder

Busquedas con ‘mas’ criterios son mantenidas Expandidas



# Búsqueda por Registros de Dato Estructurado

Mineral Survey  
Municipal Tax  
Project  
Property  
Actions  
Approvals  
Maps  
Reports  
Documents  
Companies  
People  
Competitor Monitoring  
My Settings

**Search by Structured Data**

Production Reports Commodity equals Gold

Production Reports Period (From) is after 01 January 2015

Search returned 2 results (▼)

1

All	Map	Code	Parties	Type	Status Group	Status	Gran
<input type="checkbox"/>		1abc	Dimension Mining Canada Ltd (51%); Dimension Mining Inc. (49%)	ON Claim	Inactive	Patented	12 N
<input type="checkbox"/>		42001-0004	Dimension Mining Inc. (72%); Dimension Mining Canada Ltd (28%)	OML	Active	Active	01 M

1

Búsqueda basado en **Dato Estructurado asociado** con el registro



# Búsqueda por Registros de Dato Estructurado

Yes / No  
Number & Unit  
Commodity  
Percent  
User  
Legal Entity

Currency  
Date  
Option List  
Text  
Time Interval

Mineral Survey  
Municipal Tax  
Project  
Property  
Actions  
Approvals  
Maps  
Reports  
Documents  
Companies  
People  
Competitor Monitoring  
My Settings

### Search by Structured Data

Production Reports Commodity equals Gold  
Production Reports Period (From) is after 01 January 2015

Search returned 2 results (▼)

1

All	Map	Code	Parties	Type	Status Group	Status	Gran
<input type="checkbox"/>		1abc	Dimension Mining Canada Ltd (51%); Dimension Mining Inc. (49%)	ON Claim	Inactive	Patented	12 N
<input type="checkbox"/>		42001-0004	Dimension Mining Inc. (72%); Dimension Mining Canada Ltd (28%)	OML	Active	Active	01 M

1

Búsqueda basado en **Dato Estructurado asociado** con el registro



# Reglas de Negocios

## Business Rules

---



# Copia Datos Estadística



Copia Estadísticas  
desde una Acción  
Previa para una Nueva  
Acción



# Copia Dato Estructurado



# Usando Dato Estructurado en Formulas



Usando Dato Estructurado para  
calculo en **Acciones de Pago**



# Usando Dato Estructurado como Criterio



Evalúa si la regla debe ser ejecutada de  
acordó al valor del Dato Estructurado





# Hyperlinks en la pagina Sumario

The screenshot displays the Trimble landfolio interface. At the top, the logo and name 'Trimble landfolio' are on the left, and 'landfolio 7.4 Demo' and 'landfol' are on the right. A status bar indicates 'This instance is in DEVELOPER mode.' Below the header is a search bar and a navigation menu with items like Home, Licenses, Exploration, Mining, Surface, US: Patented, US: Unpatented, Agreements, Confidentiality Agreement, Joint Venture - Contractual, and Royalty. The main content area is divided into two sections: 'Existing Actions updated:' and 'New Actions scheduled:'. The 'Existing Actions updated:' section shows a single action: a Reminder with code 802483, due on 09 June 2019, and completed on 07 February 2023. The 'New Actions scheduled:' section shows seven actions, all with code 802483, including Rental Fees and Partial Surrender, with due dates ranging from 07 February 2023 to 07 February 2027. A yellow box highlights the 'New Actions scheduled:' table, and a hand cursor points to the 'Rental Fee (USD 2,335.58)' row.

Existing Actions updated:  
There are 1 actions in the list.

Type	Status	Action	Code	Date Due	Completed	Resp
		Reminder	802483	09 June 2019	07 February 2023	

New Actions scheduled:  
There are 7 actions in the list.

Type	Status	Action	Code	Date Due	Days Rem
		Rental Fee (USD 1,850.00)	802483	07 February 2023	0
		Partial Surrender	802483	07 February 2023	0
		Rental Fee (USD 1,961.00)	802483	07 February 2024	365
		Rental Fee (USD 2,078.66)	802483	07 February 2025	731
		Rental Fee (USD 2,203.38)	802483	07 February 2026	1,096
		Rental Fee (USD 2,335.58)	802483	07 February 2027	1,461
		Rental Fee (USD 2,475.78)	802483	07 February 2028	1,826

Acciones Nuevas & Actualizadas con el **link para acceso directo** cuando cierra la accion



# Mapas y Polígonos

---



# Suporte para Longitud in Reglas de Negocio



Calculo de **valor de pago** basado en **longitud**



# Suporte para WMS & WFS




Open  
Geospatial  
Consortium

Web Map Service  
Web Feature Service

Incluye capas  
**WMS & WFS** como  
servicios de mapas



# Visibilidad predeterminada de la capa del mapa



**Default** de visibilidad de las capas del Map Service puede ser cambiado pelo usuario



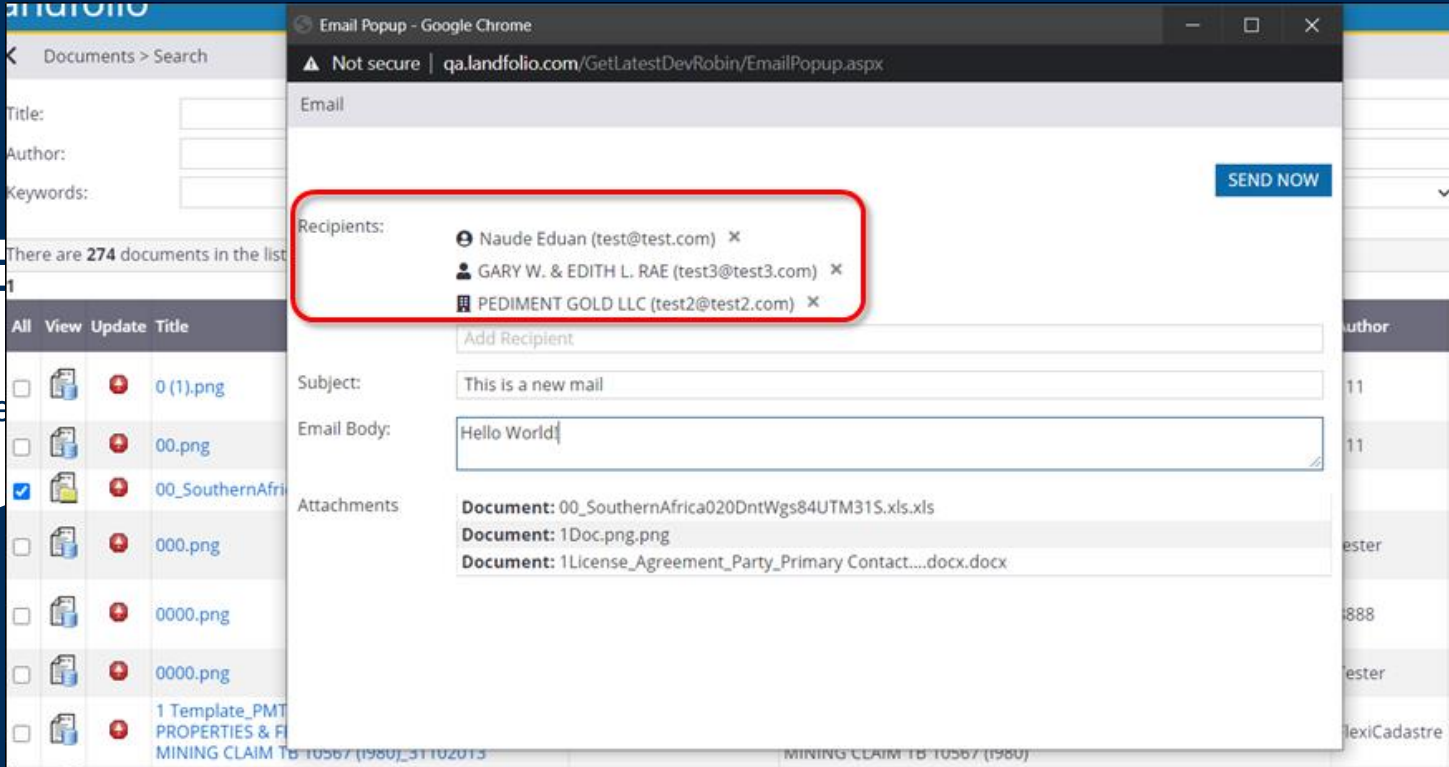
# Documentos



# Email Documentos para Personas & Empresas



# Email Documentos para Personas & Empresas



The screenshot shows an email composition window titled "Email Popup - Google Chrome" with the URL [qa.landfolio.com/GetLatestDevRobin/EmailPopup.aspx](http://qa.landfolio.com/GetLatestDevRobin/EmailPopup.aspx). The interface includes a "SEND NOW" button in the top right corner. The "Recipients:" field is highlighted with a red box and contains three entries: "Naude Eduan (test@test.com)", "GARY W. & EDITH L. RAE (test3@test3.com)", and "PEDIMENT GOLD LLC (test2@test2.com)". Below the recipients is an "Add Recipient" input field. The "Subject:" field contains "This is a new mail". The "Email Body:" field contains "Hello World". The "Attachments:" section lists three documents: "Document: 00\_SouthernAfrica020DntWgs84UTM31S.xls.xls", "Document: 1Doc.png.png", and "Document: 1License\_Agreement\_Party\_Primary Contact....docx.docx".

Background interface details:


- Search bar: Documents > Search
- Form fields: Title, Author, Keywords
- Text: There are 274 documents in the list
- Table headers: All View Update Title
- Table rows (partial):
  - 0 (1).png
  - 00.png
  - 00\_SouthernAfrica020DntWgs84UTM31S.xls.xls
  - 000.png
  - 0000.png
  - 0000.png
  - 1 Template\_PMT PROPERTIES & F MINING CLAIM TB 10567 (1980)\_31102013

documente

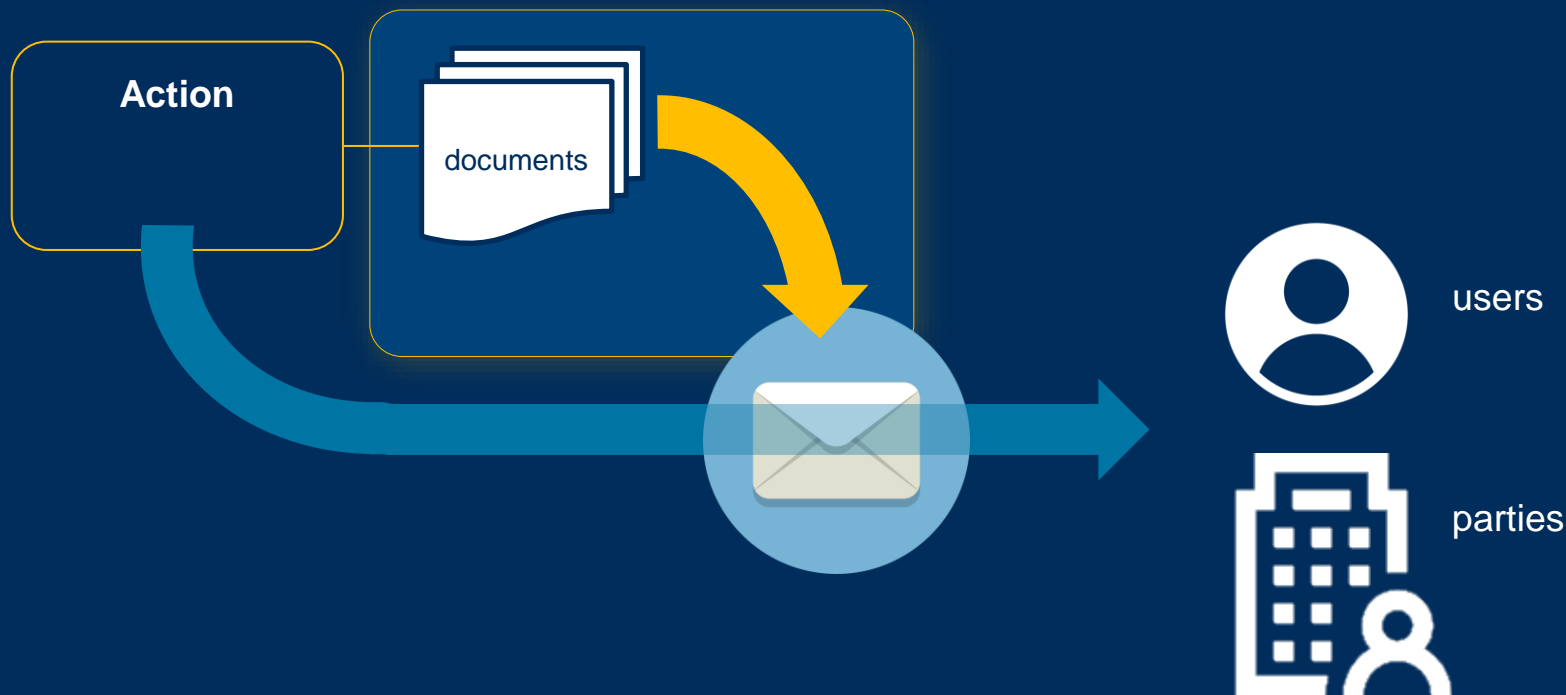




# Anexar Documentos en Notificación



# Anexar Documentos en Notificación



# Anexar Documentos en Notificación

Action

documents

Admin Tools > Reports > Party Notification Template

Save Cancel

**Upload template into system**

Medium:  Email  Sms

**Attach Direct Documents:**

Title:


Author:

Keywords:

Document Type:

Date Published:

Description:

Specify template file 

users

parties



# Verifica Documento por 'firma' digital



**Verifica** 'firma' del archivo es lo mismo del **original**



# Verifica Documento por 'firma' digital



## Verify File Signature

This tool will generate a signature for the current file stored in the repository, and compare it to the stored signature that was generated when the file was uploaded through landfolio.

**Stored Signature:** 36bbe50ed96841d10443bcb670d6554f0a34b761be67ec9c4a8ad2c0c44ca42c

**Generated Signature:** 36bbe50ed96841d10443bcb670d6554f0a34b761be67ec9c4a8ad2c0c44ca42c

✓ Signatures match. The file is unchanged since it was uploaded through landfolio

OK



# Interface Usuarios

## UI / UX

---



# Instrucciones en el Wizards (NLW)

landfolio 7.4 Demo  
This instance is in DEVELOPER mode.

Search

License > ADD

**Ontario**

Jurisdiction: Ontario      Jurisdiction: Ontario      Grant  
Status: Application      Type: ON Exploration Permit      Expiry  
Project:      Parties:      432-5

< GENERAL      Parties

Please include both the Applicant, and the Legal Representative making the application

There are 2 items in the list.

1

All	Edit	Party	Party Type	Communication Party	Physical Address	Pos
<input type="checkbox"/>		Skyharbour Resources Ltd.	Owner	<input type="checkbox"/>	885 West Georgia Street, Suite 2230, Vancouver, BC, P0V 3E8, Canada	88
<input type="checkbox"/>		Dimension Mining BC	Owner	<input checked="" type="checkbox"/>		Va

Instrucciones  
por **paso**  
por **tipo derecho**  
por **template**



# Orden de los elementos del menú



License Type Groups

Agreement Types

Group Types

Controle de cuales  
ítems en el **menu**, y en  
que **posición**





# Mejoras en el espacio para Textos

Name:	Bluebell 274
Application Number:	
Old Code:	
Accounting Code:	10
Renewal Period:	1
Term:	11 Years 2 Months 29 Days
Year:	10
Comment:	This claim, along with all others in the Bluebell projects were initially acquired through the Joint Venture with Hawkmoth Industries.
On Hold:	<input type="checkbox"/>
Archive:	<input type="checkbox"/>

Name:	Bluebell 274
Application Number:	
Old Code:	
Accounting Code:	10
Renewal Period:	1
Term:	11 Years 2 Months 29 Days
Year:	10
Comment:	Note: This claim, along with all others in the Bluebell projects were initially acquired through the Joint Venture with Hawkmoth Industries.  The claims were transferred to Dimension Mining Canada Ltd. on 17 August 2017. Reference Number: 20170817023
On Hold:	<input type="checkbox"/>
Archive:	<input type="checkbox"/>

Areas de Textos **expandidas** para el tamaño del texto



# Exportar Excel: Formato xlsx verdadero

Trimble landfolio

landfolio 7.4 Demo  
This instance is in DEVELOPER mode.

Search

Licenses > Search

Code: \_\_\_\_\_ Jurisdiction: \_\_\_\_\_ Status Group: \_\_\_\_\_  
Name: \_\_\_\_\_ Type Group: \_\_\_\_\_ Status: \_\_\_\_\_  
Party: \_\_\_\_\_ Type: \_\_\_\_\_ Saved Searches: \_\_\_\_\_

Search returned 10369 results (▼)

All	Map	Code	Parties	Type	Status Group	Status	Grant Date
<input type="checkbox"/>		_34/7821	Dimension Mining Canada Ltd (51%); Dimension Mining Inc. (49%)	OSL	Active	Active	
<input type="checkbox"/>		1abc	Dimension Mining Canada Ltd (51%); Dimension Mining Inc. (49%)	ON Claim	Inactive	Patented	12-Nov-13 16.1880 Ha
<input type="checkbox"/>		4	Dimension Mining Canada Ltd (51%); Dimension Mining Inc. (49%)	ON Claim	Inactive	Patented	24-Nov-05 17.8160 Ha
<input type="checkbox"/>		6 SEC	Dimension Mining Inc. (53%); Dimension Mining Canada Ltd (51%)	ON Claim	Inactive	Patented	21-May-17 64.7520 Ha
<input type="checkbox"/>		11	Dimension Mining Canada Ltd (51%); Dimension Mining Inc. (49%)	ON Claim	Inactive	Patented	01-Jan-05 16.1880 Ha
<input type="checkbox"/>		12	Dimension Mining Canada Ltd (51%); Dimension Mining Inc. (49%)	ON Claim	Inactive	Patented	01-Jan-05 17.6045 Ha
<input type="checkbox"/>		15	Dimension Mining Canada Ltd (51%); Dimension Mining Inc. (49%)	ON Claim	Inactive	Patented	01-Jan-05 16.8962 Ha

AutoSave OFF Licenses.xlsx

File Home Developer Insert Page Layout Formulas Data Review View Automate Help Power Pivot

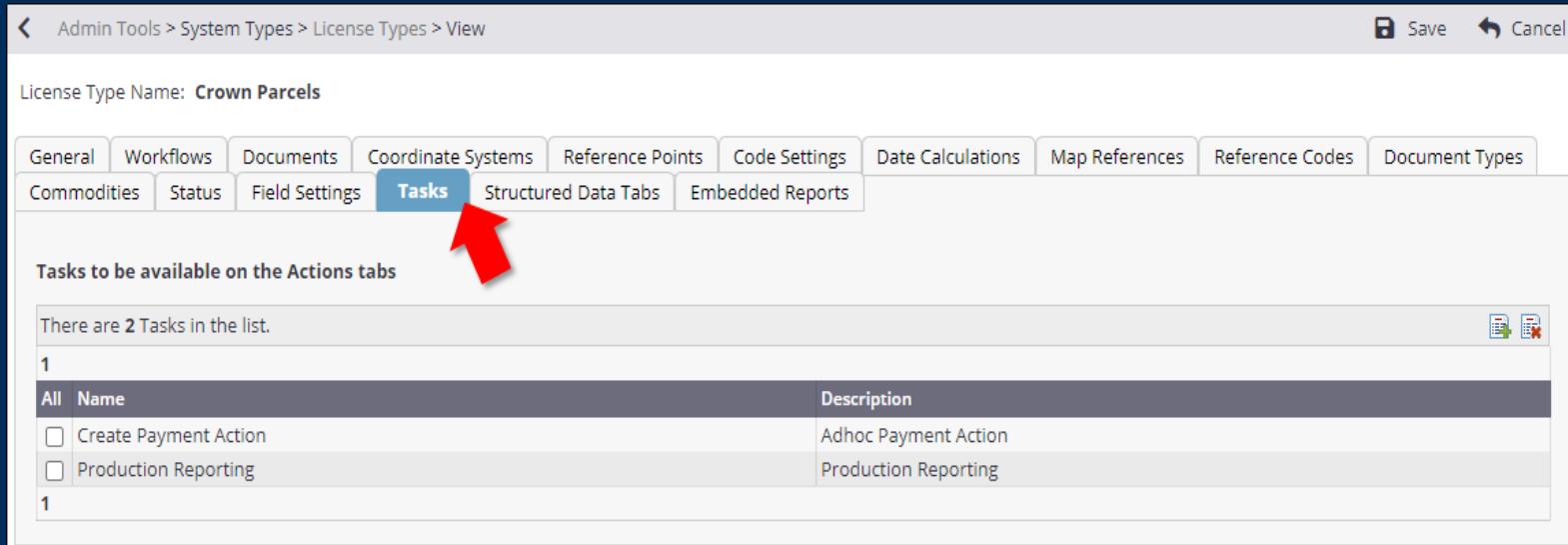
Clipboard Font Alignment Number

Code	Parties	Type	Status Group	Status	Grant Date	Area
1abc	Dimension Mining Canada Ltd (51%); Dimension Mining Inc. (49%)	OSL	Active	Active		371.9355 Ha
4	Dimension Mining Canada Ltd (51%); Dimension Mining Inc. (49%)	ON Claim	Inactive	Patented	12-Nov-13 16.1880 Ha	
6 SEC	Dimension Mining Inc. (53%); Dimension Mining Canada Ltd (51%)	ON Claim	Inactive	Patented	24-Nov-05 17.8160 Ha	
11	Dimension Mining Canada Ltd (51%); Dimension Mining Inc. (49%)	ON Claim	Inactive	Patented	21-May-17 64.7520 Ha	
12	Dimension Mining Canada Ltd (51%); Dimension Mining Inc. (49%)	ON Claim	Inactive	Patented	01-Jan-05 16.1880 Ha	
15	Dimension Mining Canada Ltd (51%); Dimension Mining Inc. (49%)	ON Claim	Inactive	Patented	01-Jan-05 17.6045 Ha	
21	Dimension Mining Canada Ltd (51%); Dimension Mining Inc. (49%)	ON Claim	Inactive	Patented	01-Jan-05 16.8962 Ha	
22	Dimension Mining Canada Ltd (51%); Dimension Mining Inc. (49%)	ON Claim	Inactive	Patented	01-Jan-05 16.3904 Ha	
23	Dimension Mining Canada Ltd (51%); Dimension Mining Inc. (49%)	ON Claim	Inactive	Patented	01-Jan-05 16.6939 Ha	
27-BLOCK	Bald Eagle Mines Ltd. (100%)	ON Claim	Inactive	Patented	01-Jan-05 18.1103 Ha	
29	Dimension Mining Canada Ltd (51%); Dimension Mining Inc. (49%)	ON Claim	Inactive	Patented	01-Jan-05 0.0910 Ha	
30	Dimension Mining Canada Ltd (51%); Dimension Mining Inc. (49%)	ON Claim	Inactive	Patented	01-Jan-05 16.3904 Ha	
31	Dimension Mining Canada Ltd (51%); Dimension Mining Inc. (49%)	ON Claim	Inactive	Patented	01-Jan-05 17.1998 Ha	
38	Dimension Mining Canada Ltd (51%); Dimension Mining Inc. (49%)	ON Claim	Inactive	Patented	01-Jan-05 15.8845 Ha	
44	Dimension Mining Canada Ltd (51%); Dimension Mining Inc. (49%)	ON Claim	Inactive	Patented	01-Jan-05 21.6515 Ha	
54	Dimension Mining Canada Ltd (51%); Dimension Mining Inc. (49%)	ON Claim	Inactive	Patented	01-Jan-05 64.7520 Ha	
62	Dimension Mining Canada Ltd (51%); Dimension Mining Inc. (49%)	ON Claim	Inactive	Patented	01-Jan-05 16.2774 Ha	
82	Dimension Mining Inc. (72%); Dimension Mining Canada Ltd (28%)	ON Claim	Inactive	Patented	01-Jan-05 12.3029 Ha	

Exporta genera planilla Verdadero formato Excel



# Muestra y Ejecuta las TAREAS en una pestaña del objeto



Admin Tools > System Types > License Types > View

License Type Name: **Crown Parcels**

General Workflows Documents Coordinate Systems Reference Points Code Settings Date Calculations Map References Reference Codes Document Types

Commodities Status Field Settings **Tasks** Structured Data Tabs Embedded Reports

Tasks to be available on the Actions tabs

There are 2 Tasks in the list.

All	Name	Description
<input type="checkbox"/>	Create Payment Action	Adhoc Payment Action
<input type="checkbox"/>	Production Reporting	Production Reporting

Landfolio Tasks can now be executed directly from a License, Agreement or Group object type's details page.



# Importador Mapinfo y Shapefile

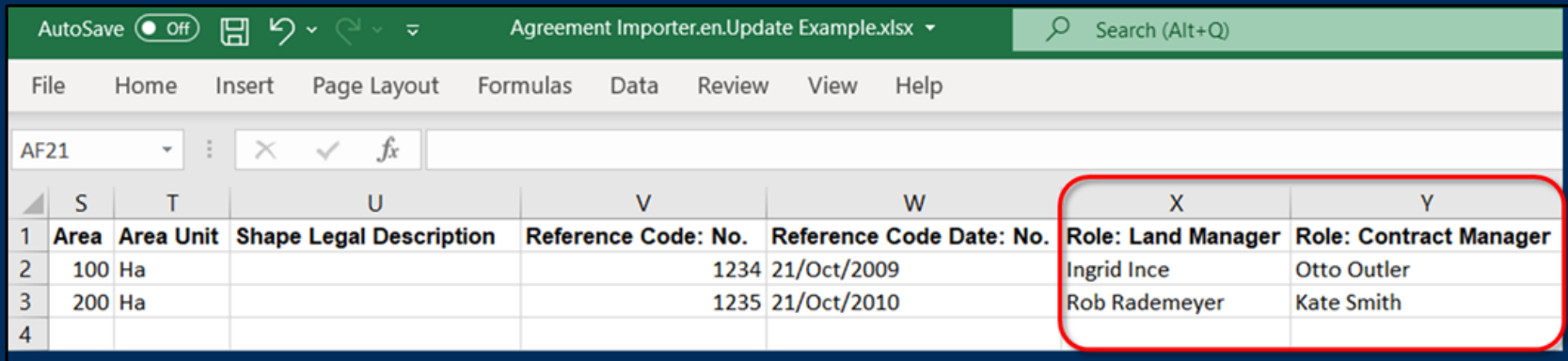
- Importador del Mapinfo reescrito para permitir nuevo formato
- Importador de ShapeFile y archivos MapInfo files ahora utiliza el “Trimble Cloud Processing Framework (TCPF)” para importar y procesar estos archivos



# Importadores



# Importador Masivo para Roles



The screenshot shows an Excel spreadsheet with the following data:

	S	T	U	V	W	X	Y	
1	Area	Area Unit	Shape	Legal Description	Reference Code: No.	Reference Code Date: No.	Role: Land Manager	Role: Contract Manager
2	100	Ha			1234	21/Oct/2009	Ingrid Ince	Otto Outler
3	200	Ha			1235	21/Oct/2010	Rob Rademeyer	Kate Smith
4								

The License and Agreement importer now supports bulk updating of User Roles.

The import templates for both of these object types will now include an optional Role: [Role Type] column, that is populated with the Landfolio User's full name and Role Type.

The importer will either add the User Role if it does not exist on the License/Agreement, or an existing User Role of the same Role Type will be updated according to the spreadsheet.

El modulo **Bulk Productivity** ahora incluye importación para Roles



# Importador Masivo para Empresas y Personas

People > Search New Search

Code:  Company:  Status:  SEARCH

Surname:  Position:  ID Number:  more..

First Name:  Position Status:  Nationality:

Region:  Address:  E-Mail:

Saved Search:

AutoSave  Off People Importer.xlsx - Excel Search

File Home Insert Page Layout Formulas Data Review View Automate Help

L2  NATALIE K. LAWRENCE

	A	B	C	D	E	F	G	H	I
1	Code	Title	Surname	First Names	ID Number	Gender	Status	Comment	Region
2	10001	Mr	Barker	Lawrence	8512101234560	Male	Active	Financial reporting is outstanding.	North America
3									
4									
5									
6									
7									

People Addresses +

+ ≡

- Generate report
- Merge
- Convert to Company
- Export
- Excel
- Word
- Import

El modulo **Bulk Productivity** ahora incluye importador para Entidades Legales (LF7.4)



# ArcGIS Server





# ArcGIS Server – Ahora ArcGIS Enterprise

- ❑ Upgrade para ArcGIS Enterprise **10.9.1**
- ❑ La actualización es necesaria desde una perspectiva de Cybersecurity
- ❑ También para permanecer en una versión mas actual del AGS.
- ❑ Landfolio Back Office puede utilizar ArcGIS Server 10.6 para su funcionalidad GIS



# Chile Modulo Defensa de la Propiedad

---



# Chile Defensa de la Propiedad

---

- ❑ SEVERIDAD DEL ERROR
  - Criterios para Severidad del Error
  - Mensaje de error Severidad del Error
- ❑ FILTROS DE DADOS (Pagina de Superposición)
- ❑ NUEVOS CRITERIOS ADICIONALES DE VALIDACIÓN DE DATOS
- ❑ CAMPOS/ATRIBUTOS ADICIONALES EN EL XML
- ❑ NUEVAS COLUMNAS EN LA PAGINA GENERAL
- ❑ FECHA DE PRESENTACIÓN PUBLICACIÓN



# Chile Defensa de la Propiedad

## SEVERIDAD DEL ERROR (Criterios para Severidad del Error)

- Ahora es posible identificar la severidad de los errores reportados en la importación. Esto deberá facilitar la validación de las publicaciones.
- Cada error podrá ser clasificado como: High (Alto), Medium (Medio) o Low (Bajo) para la severidad.
- Estos valores son configurados en la administración del modulo CPD de acuerdo a lo indicado por los usuarios (como mostrado abajo).

Error Type	Severity
Article of type Manifestacion con vista requires two or more of the following properties set: Vista Norte, Vista Sur, Vista Este and Vista Oest.	Medium
Article has no geometry. Check for errors in article coordinates.	High
Comuna not specified	Low
Article coordinates does not overlap Comuna.	Low
Provincia not specified	Low
Shape Validation Errors	High
The coordinates or measures are out of bounds.	High
Article of type Pedimento contains size greater than 300ha AND size less than/equal to 5000ha	Low
Article of type Pedimento contains size greater than 5000ha	Medium
Article of type Manifestacion contains size greater than 300ha AND size less than/equal to 1000ha	Medium
Article of type Manifestacion contains size greater than 1000 ha	Low
Article of type Pedimento or Manifestacion contains more than 4 vertices	Medium



# Chile Defensa de la Propiedad

## SEVERIDAD DEL ERROR

### ❑ Mensaje de error

- En el listado de artículos bajo a la pestaña 'General' ahora posee una columna que indica la cantidad de errores y su grado de importancia. En caso de haber mas de un tipo de error, esto es indicado.

Chilean Property Defense > Details

General Map Fe de Errata

Bulletin Number: 41896 Bulletin: Antofagasta Data Status: Contains errors  
Fecha Publicacion: 31/10/2017 Approval Status: Awaiting Approval

There are 182 Articles in the list.

1

All	Rol Expediente	Concesión	Tipo	Fecha Tramite	Data Status	Approval Status
<input type="checkbox"/>	V-1006-2017	GUACAZUL 01 1/100	Solicitud de Mensura	13/10/2017	Contains errors: 1 High, 3 Low	Awaiting Approval
<input type="checkbox"/>	V-1434-2017	CONCHIES A029	Pedimento	29/09/2017	Valid	Awaiting Approval
<input type="checkbox"/>	V-1452-2017	PULAR 5	Pedimento	04/10/2017	Valid	Awaiting Approval
<input type="checkbox"/>	V-1453-2017	ATACANORTE 11	Pedimento	04/10/2017	Valid	Awaiting Approval



# Chile Defensa de la Propiedad

## FILTROS DE DADOS (Pagina de Superposición)

### Nuevos filtros para Tipo de Artículo, Empresa y Estatus de Aprobación

Chilean Property Defense

Bulletin Updates (51) **Overlaps (15)** Reports

Show ignored  Show objected  Show monitored  Show no longer valid

There are 9 Overlaps in the list. (filtered to 9)

Article Type: **Manifestación** Company: Approval Status:

All	License Overlapped	License Type	License Status	Date of reckoning	Rol Expediente	Concesion	Tipo	Company	Fecha Tramite	Approval Status	Overlap Status	No Longer Valid
<input type="checkbox"/>	RNP Huascoaltinos (CH-EPA07561-in2)	Chile: EPA-Warning Zone	PA:Sitios Prioritarios Estrategia de Desarrollo de Biodiversidad		V-584-2017	ISABEL 10 1 AL 60	Manifestación	SOCIEDAD CONTRACTUAL MINERA EL MORRO	20/10/2017	Awaiting Approval	Undecided	False
<input type="checkbox"/>	RNP Huascoaltinos (CH-EPA07561-in2)	Chile: EPA-Warning Zone	PA:Sitios Prioritarios Estrategia de Desarrollo de Biodiversidad		V-586-2017	ISABEL 15 1 AL 40	Manifestación	SOCIEDAD CONTRACTUAL MINERA EL MORRO	20/10/2017	Awaiting Approval	Undecided	False
<input type="checkbox"/>	Salár de Llamara (CH-EPA00034-in2)	Chile: EPA-Warning Zone	PA:Zona de Restricción de Agua Subterránea		V-1537-2017	NINA 2 1 AL 30	Manifestación	SUMITOMO METAL MINING CHILE LIMITADA	19/10/2017	Awaiting Approval	Undecided	False
<input type="checkbox"/>	Alto El Loa (CH-EPA03905-in2)	Chile: EPA-Warning Zone	PA:ADI (Área de Desarrollo Indígena)		V-1537-2017	NINA 2 1 AL 30	Manifestación	SUMITOMO METAL MINING CHILE LIMITADA	19/10/2017	Awaiting Approval	Undecided	False
<input type="checkbox"/>	Salár de Llamara (CH-EPA00034-in2)	Chile: EPA-Warning Zone	PA:Zona de Restricción de Agua Subterránea		V-1538-2017	NINA 4 1 AL 30	Manifestación	SUMITOMO METAL MINING CHILE LIMITADA	19/10/2017	Awaiting Approval	Undecided	False
<input type="checkbox"/>	Alto El Loa (CH-EPA03905-in2)	Chile: EPA-Warning Zone	PA:ADI (Área de Desarrollo Indígena)		V-1538-2017	NINA 4 1 AL 30	Manifestación	SUMITOMO METAL MINING CHILE LIMITADA	19/10/2017	Awaiting Approval	Undecided	False
<input type="checkbox"/>	Salár de Llamara (CH-EPA00034-in2)	Chile: EPA-Warning Zone	PA:Zona de Restricción de Agua Subterránea		V-1538-2017	NINA 6 1 AL 30	Manifestación	SUMITOMO METAL MINING CHILE LIMITADA	19/10/2017	Awaiting Approval	Undecided	False
<input type="checkbox"/>	Zona Desierto Florido (CH-EPA07604-in2)	Chile: EPA-Warning Zone	PA:Sitios Prioritarios según Ley 19300		V-599-2017	ROMERO 1 AL 72	Manifestación	DEL CAMPO ARIAS ARNALDO	26/10/2017	Awaiting Approval	Undecided	False
<input type="checkbox"/>	Salár de Llamara (CH-EPA00034-in2)	Chile: EPA-Warning Zone	PA:Zona de Restricción de Agua Subterránea		V-1539-2017	NINA 8 1 AL 30	Manifestación	SUMITOMO METAL MINING CHILE LIMITADA	19/10/2017	Awaiting Approval	Undecided	False

Esto deberá facilitar la revisión de las superposiciones identificada!



# Chile Defensa de la Propiedad

---

## Nuevos criterios adicionales de validación

Ahora es posible verificar:

- Artículo tipo Pedimento es mayor que 300 ha y menor o igual que 5000ha
- Artículo tipo Pedimento es mayor que 5000ha
- Artículo tipo Manifestación es mayor que 300ha y menor o igual que 1000ha
- Artículo tipo Manifestación es mayor que 1000ha
- Artículo tipo Pedimento o Manifestación contiene más de 4 vértices



# Chile Defensa de la Propiedad

---

**Los siguientes eran propiedades en el archivo XML que ahora pueden ser cargados a la base de datos:**

- Nombre del Proveedor de Datos
- Fecha y Hora de Actualización (de cuando fue publicado por el proveedor)
- Actualización Número (número utilizado por el proveedor para identificar el archivo)

**Algunos metadatos del archivo importado son capturados como parte del proceso de importación:**

- Nombre del Archivo XML
- Fecha de Importación

**Esto permitirá generar nuevos reportes y consultas con respecto a los boletines importados**





# Chile Defensa de la Propiedad

Algunos metadatos del archivo importado son capturados como parte del proceso de importación:

- Nombre del Proveedor
- Nombre del Archivo XML
- Fecha de Importación

General	Map	Fe de Errata							
Bulletin Number: 505050	Bulletin: Antofagasta	Data Status: Contains errors							
Fecha Publicación: 26/11/2021	Approval Status: Awaiting Approval								
There are 1 Articles in the list.									
1									
All	Rol Expediente	Concesión	Tipo	Fecha Tramite	Data Status	Approval Status	Nombre Del Proveedor De Datos	Nombre Archivo XML	Fecha Importación
<input type="checkbox"/>	889-2018	GRACIA UNO	Pedimento	27/11/2021	Contains errors: 1 Low	Awaiting Approval	Blanca	importfile_20211119_105722_1Import.txt	11/19/2021 10:57:56
1									



# Chile Defensa de la Propiedad

---

- El nuevo atributo (Fecha de Presentación de la Publicación) irá permitir al usuario seleccionar cual fecha relacionada a la propiedad minera (por ejemplo: Fecha de Concesión, Fecha de Publicación, Fecha de Resolución, entre otras) utilizar para comparar con la Fecha de Presentación del articulo en la pagina de detalles de superposiciones en el modulo.
- Ya en la pagina de detalles de superposiciones podrás visualizar el resultado de la comparación entre Fecha de Presentación de la propiedad minera en superposición con la Fecha de Presentación de la publicación apoyando en la información para definición de quien prioridad de la superposición.



# Chile Defensa de la Propiedad

La pagina de detalles de la publicación también pasa a mostrar el campo Fecha de Presentación

Article Details	
<b>Current</b>	
Concesion:	GRACIA UNO
Tipo:	Pedimento
Solicitante:	INGRID FLORES BRICEÑO
Concesionario:	SONIA SANTIS SANTANDER
Domicilio:	CALLE LATORRE 3364 DE LA CIUDAD DE F
Fecha Tramite:	27/11/2021
Fecha De Presentacion:	18/11/2021
Related articles:	<b>PE, PE, PE, PE</b>
Juzgado:	Antofagasta 3
Rol expediente:	889-2018
Comuna:	Antofagasta
Provincia:	Antofagasta
Superficie (Ha):	300,0000
Código de Verificación Electrónica:	1957644
Publicacion:	

Fojas 6834 N° 3803 AÑO 2013  
REG. DESCUBRIMIENTOS  
THIS IS THE FIRST ARTICLE



# Chile Defensa de la Propiedad

## FECHA DE PRESENTACIÓN (Antelado o Postelado) – Detalle de la Publicación

- En la pagina de Detalle de Superposición:
- Más detalles de la comparación y resultado:
  - Se Fecha Presentación Artículo > Fecha de Presentacion = Postelado
  - Se Fecha Presentación Artículo <= Fecha de Presentacion = Antelado
  - Se no existe ningún de los valores = Falta Información

Overlap Details	
General	
Derecho Superpuesto:	<a href="#">CECILIA 1/106 (03201-2431-K)</a>
Tipo:	Chile: Exploración
Estatus:	Concedido
Fecha de Solicitud:	02/12/1982
Fecha de Expiración:	
Presentation Date:	02/12/1982
Artículo de Boletín:	<a href="#">OROPEL I 1/12 (1858-2020)</a>
Boletín Número:	42800
Fecha Publicación:	09/11/2020
Solicitante:	SERGIO GHIGLINO SALTORI
Concesionario:	Explotaciones Mineras La Chilena Limitada
Tipo:	Manifestación
Fecha Trámite:	14/10/2020
Artículos Relacionados:	Ninguno
Juzgado:	Copiapo 4
Rol Expediente:	1858-2020
Comuna:	Copiapo
Estatus:	Awaiting Approval
Fecha De Presentacion:	09/11/2020
Overlap Priority:	Postelado

# Obrigado Gracias Thank You

## Credits

- Rogerio\_Castejon
- Toby Mills

